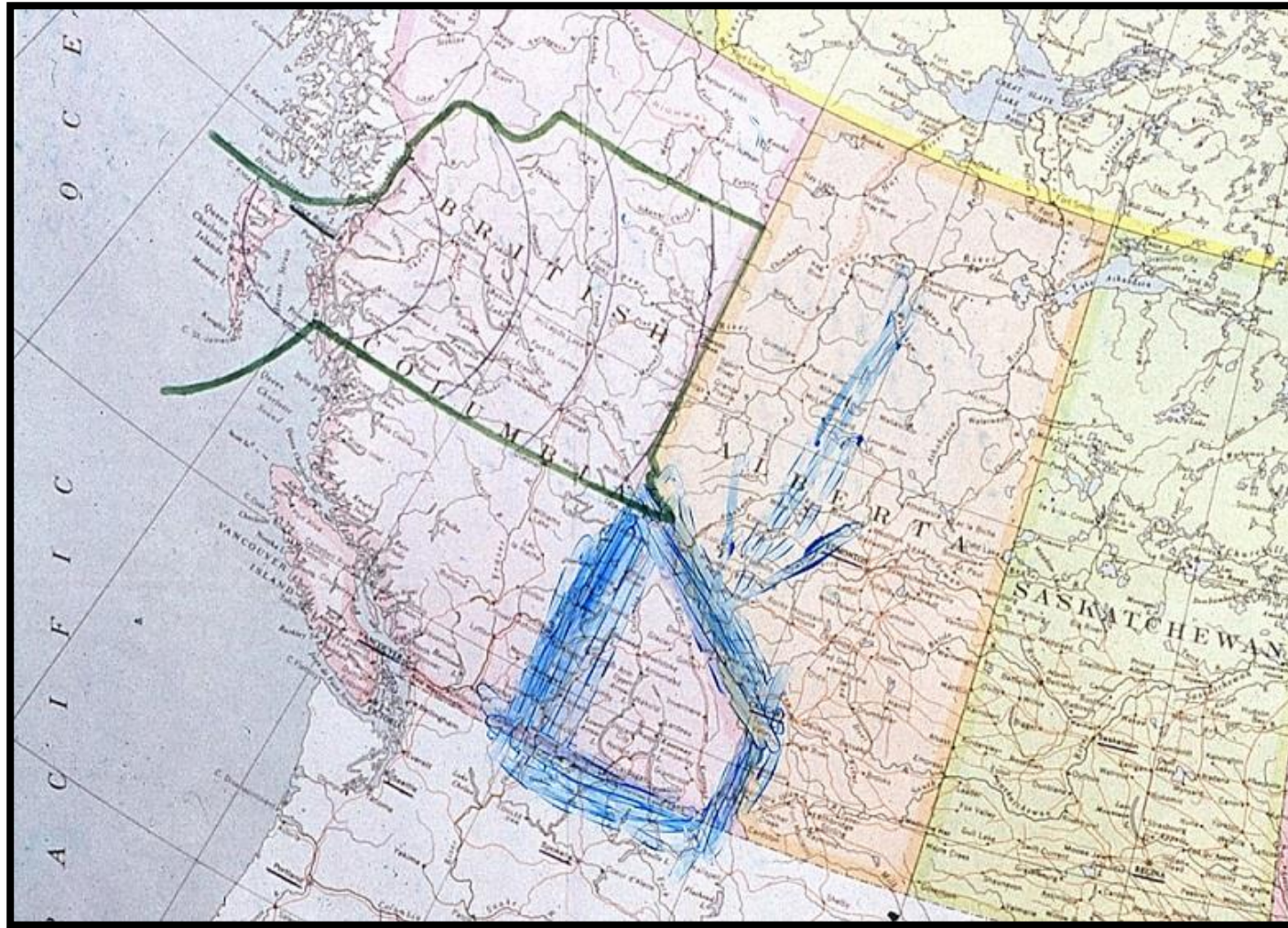


# Bishop Berry's Tour of the Diocese





1. Outline of the Diocese of Kootenay on a map of British Columbia. 83,000 square miles.



August 10, 1967

2. The Rockies. Approaching BC from the east, at the beach of Lake Falls Resort.



Sept. 1970

3. Kootenay National Park. Sinclair Pass,  
Radium to Banff, at Kootenay River lookout.  
Typical summer road.



Feb. 1970

4. Radium Hot Springs. View of road near pool. Typical winter road.



January 1967

5. Windermere Valley Hwy 93/95 northwards.  
Cranbrook to Invermere. Typical winter road.



June 1964

6. Highway 93. Springtime comes quickly.




7. Early morning parishioner (elk) near Field.





8. Interior of St. Paul's Church, Golden.  
Frame buildings, English architecture



May 1974

9. St. Paul's Church, Golden. Father Jim Hearne at the altar.



June 1964

10. Golden, B.C. Mountain cities nestle among peaks.



11. Mt. Begbie, Revelstoke. The west side of the Great Divide.



May 21, 1967

12. Victor Lake campground with CP coal train from Kaiser. Coal travels 700 miles from Sparwood to coast *en route* to Japan.



June 1964

13. St. Peter's, Revelstoke church and rectory. Typical B.C. interior church.



July 1972

14. View over Okanagan Lake. Different geography: wide valleys, mild climate.



15. Okanagan Valley blossoms. Fruit-growing region: apples, peaches, pears, cherries and grapes.

June 1972





16. Okanagan Valley  
near Kelowna.  
Grapes ready to  
harvest. Growing  
industry for wine.

Oct. 1972



Oct. 1972

17. Grape bins. Vines and boxes. Seasonal workers needed to harvest crop.



April 1971

18. Mobile home. Many families live in these and move them to work locations.



May 1967

19. Salmon Arm on Shuswap Lake. Open valleys. Resort area and logging.




June 1970

20. Mara Lake. Lovely calm lakes. Resort area in summer.



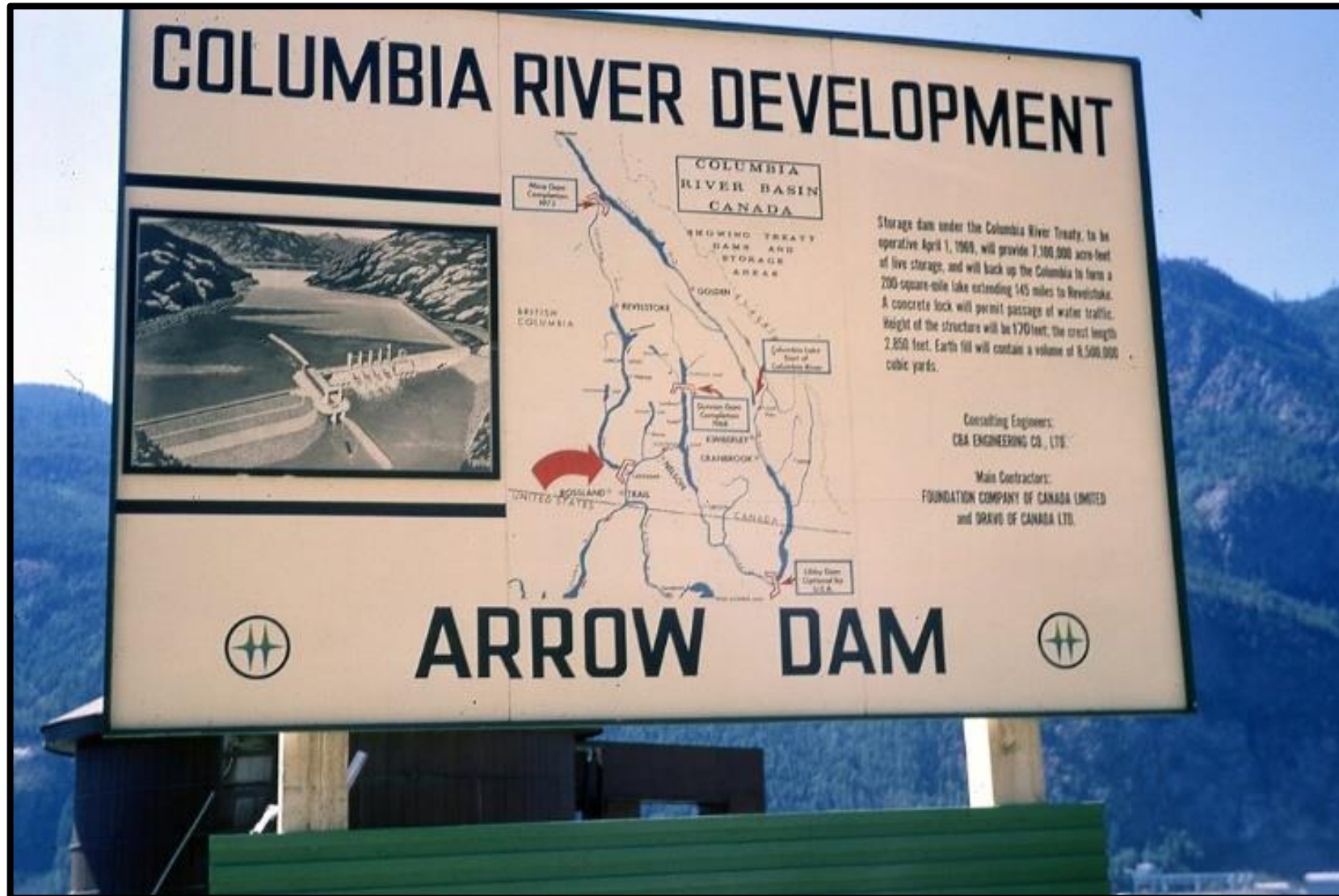
Pre-1967

21. Castlegar. Arrow Lake before dam. Site of irrigation project. Five dams to be built.



August 1967

22. Arrow Dam construction brings many workers from special trades.



August 1967

23. Arrow Dam sign. Columbia River Treaty with U.S. River crosses the border three times.





24. Columbia River Bridge at Castlegar. Constant engineering of new roads and bridges.



Apr. 13, 1971

25. St. Agnes, Edgewood on the Arrow Lakes.  
Anglican/United/Roman Catholics use this church.



Aug. 1967

26. Slocan. Narrow winding roads in mountain parishes. Log boom in lake.



27. Duncan Dam creates Duncan Lake reservoir. Changes in environment and nature of land of great concern in Canada.




28. West Kootenay Power has five dams on the Kootenay River near Nelson. Produces power for industry at Trail and Kimberley over 100 miles away.



29. St. Saviour's Pro-Cathedral in Nelson. Interior during worship.



30. St. Saviour's Pro-Cathedral in Nelson. Baptism service.



31. St. Saviour's Pro-Cathedral in Nelson. Confirmation service. Bishop ? and The Rev. Fraser Berry.





32. St. Saviour's Pro-Cathedral in Nelson. Holy Eucharist. Dean Alan Jackson, Bishop? and The Rev. Fraser Berry.



33. St. Saviour's Pro-Cathedral in Nelson. Recessional.



1970

34. Ferry trip across Kootenay Lake from Crawford Bay to Balfour.



35. S.S. Moyie at Kaslo. Old steamboats supplied the towns around the lakes until the 1940s.



Oct. 1968

36. Christ Church, Cranbrook. An older church with a new front.



37. Forest industry waste burner at Elko. Large burners like this are going out of style to avoid pollution.



May 7, 1967

38. Hereford cattle and cowboy at Athalmer. East Kootenay ranches raise beef on mountain grasses.



June 1964

39. Christ Church, Invermere. Another frame building.





May 1969

40. St. Margaret's Cemetery, Fernie. Many miners lose their lives mining near Fernie.



August 1970

41. Hillcrest (Alberta). 110 men lie buried here from the 1903 Hillcrest disaster.



Jan. 4, 1970

42. Overview of Fernie from Mt. Fernie. Narrow valleys, deep snow, hot summers.



43. Christ Church, Fernie. Built of brick after forest fire destroyed town in 1908.



44. Fernie Mothers' Union. Many women's groups work hard for the church. This group is going to England in September.



45. Trinity Peaks, Fernie



January 30, 1972

46. Snow scene after morning worship. Mrs. Rowe, Mrs. Commons, Igor and Erika. It was 27 degrees below zero!



February 3, 1972


47. Path in snow from front door of rectory. Snow has to be shoveled daily, or you get snowed in!





June 1968

48. Newgate, near Fernie. Rogation service on the farm, an annual event in the area.



June 1968

49. Primate Ted Scott on horseback. Everyone has to take their turn to please the farmers!



Dec. 28, 1971


50. Newgate, near Fernie. Small house communion. This is not an uncommon event in rural places, especially in winter where there is no church building. Rev. Ray Bray.



51. Christ Church, Fernie. The large evergreens are part of our traditional Christmas decorations.



52. Christ Church, Fernie. Thanksgiving display with produce of mines and forest as well as vegetables and fruit.



June 3, 1967

53. Kootenay National Park. Wildlife preserve on Kimpton Creek Trail. Vacation spot and protection for animals in the mountains.



August 1967

54. Upper Arrow Lakes. Nakusp to Revelstoke. Gravel roads are common – some clergy drive up to 20,000 miles a year on such roads.



August 1963

55. Hairpin curves on Kaslo Road north of Slocan. Difficult terrain for road building. Two priests were killed near here in the 1950s (Rev. John Spurrell and ?)





56. Columbia Lake. Beautiful views make the travel very easy to take!



57. Long valleys filled with lakes. In the early days, there was much travel by boat.




58. St. Peter's,  
Windermere. "The Stolen  
Church." This church was  
moved when the old town  
of Donald closed up.



59. Altar panels at St. David's, Celista. Beauty of wildflowers captured in the frontals.



60. Interior of St. Mary's, Sorrento. Hand-carved woodwork by a local artist.



May 1967

61. All Saints', Edgewater.  
Many of our churches  
only hold a few people.  
Easy to heat and maintain.



62. St. James the Less, Lumby. This church is in a mountain logging town.



May 1971

63. St. Saviour's Pro Cathedral, Nelson. Electoral Synod 1971.





May 1972

64. St. Peter's, Naramata. Diocesan Synod 1972. Rev. Ray Bray at mic. About 110 laypersons and 35 clergy.



May 1972

65. St. Peter's, Naramata. Diocesan Synod 1972.



July 1970

66. Fernie. Golfing in the mountains is a beautiful pastime.



July 1967

67. Invermere. Sunny days in the short summer. Recreation areas are jammed with tourists.



68. Kootenay Park cariboo. Sanctuary for animals. Recreation for people in large National Parks.



June 1963

69. All Saints', Chase parish picnic at Pritchard.  
Summertime is a time to get together in parish life.



June 1963

70. All Saints', Chase parish picnic at Pritchard. Children racing – games are part of any picnic!



71. Okanagan Anglican Camp on Okanagan Lake.  
Worship in chapel.





August 1967

72. Girls' Camp at Camp Beattie on Edwards Lake. Clear lakes, cold nights, warm days.



August 1967

73. Boys' Camp at Camp Beattie on Edwards Lake.  
Lake is spring-fed from mountain snows.



74. "Buddies" - Camp Beattie on Edwards Lake. Swimming is part of camping in mountain lakes.



75. Swim time at Camp Beattie on Edwards Lake. Sunny days warm the cool water.



76. Campfire singing at Camp Beattie on Edwards Lake. The end of the day and the end of the slides!